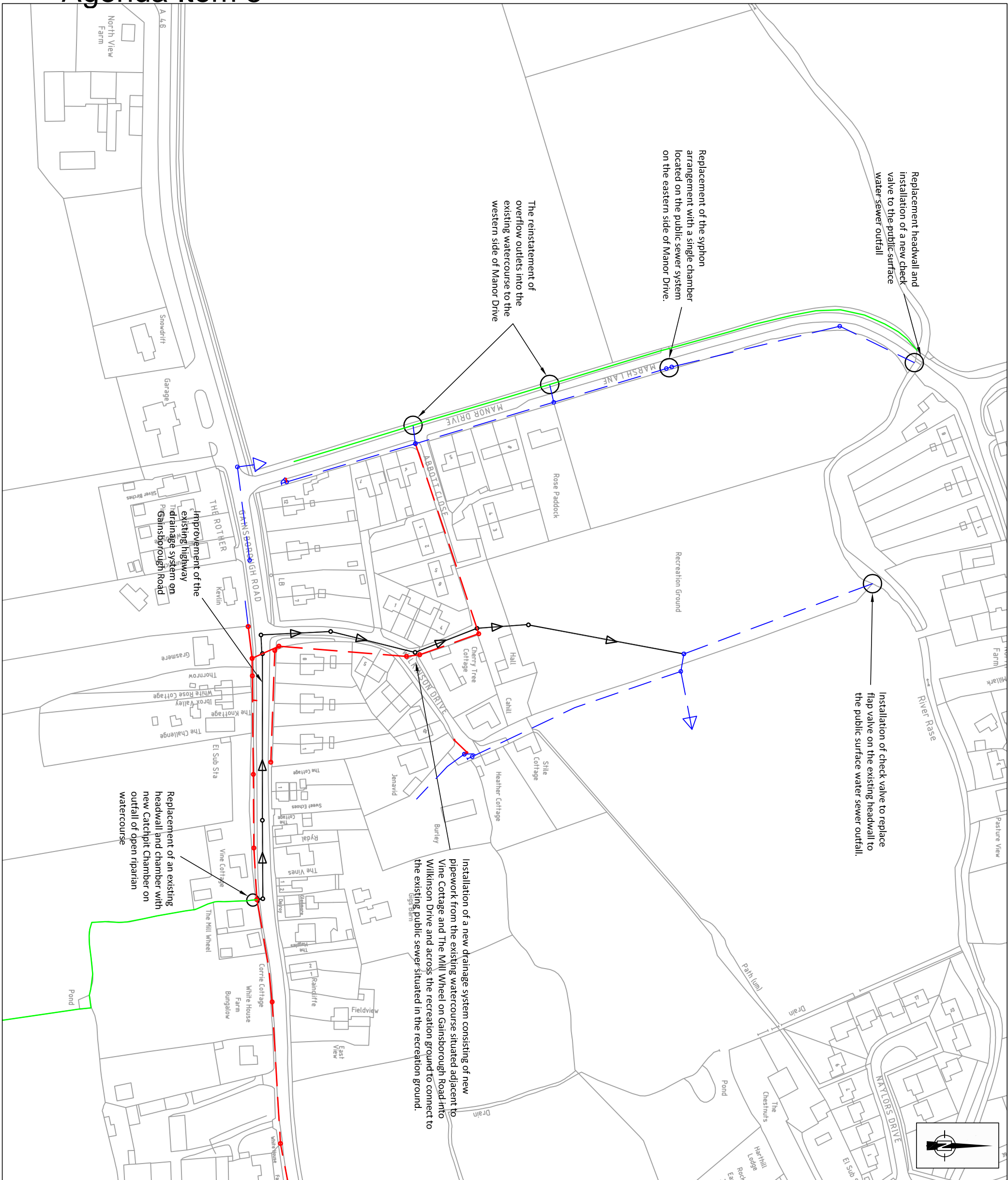





Agenda Item 5



X-Rets & Blocks used in this Drawing

x-ospace
x - ScopeWorks

	Riparian Watercourse
	Existing Highway Drainage
	AWS Public Surface Water Sewer
	Proposed Highway Drainage

APPROVED FOR GENERAL ISSUE

FOR THIRD PARTY USE, THIS DRAWING SHALL BE DEEMED
CURRENT ONLY AT THE DATE OF APPROVAL. PLEASE CHECK
FOR AMENDMENTS BEFORE USE

[illegible]

Revision:	Description:	Urgent	CAU	Approved	Approved
		By:	By:	By:	Date

Drawing 1st Approval

1st Approval by: **PM** | Date: **9/2/18**

Drawn/Designed by:	CAD Drawing Creation
--------------------	----------------------

LS	Created by.	Date.
LS	LS	07/02/2018

Scale:



0 25m 50m 75m

1:2000

Primary: 1:2000

Secondary:



Customer Service Centre : (01522) 782070

Drawing Number: 0042 / 02 / 2502

Alternative Control Code:	Scheme Reference	ID Number	Drawing Series No.	Part No.	ACC

INTERIOR: 20110101	PARISH: MIDDLE BASIN
--------------------	----------------------

Structure No:	SCN No:	Site Ref:
---------------	---------	-----------

Description:

MIDDLE RASEN FLOOD ALLEVIATION SCHEME

OUTLINE SCOPE OF WORKS

LINCOLNSHIRE COUNTY COUNCIL - Reproduced from Ordnance Survey material with the permission of Ordnance Survey on behalf of the Controller of Her Majesty's Stationery Office © Crown copyright. Unauthorised reproduction infringes Crown copyright and may lead to prosecution or civil proceedings. OS licence 100026370

This page is intentionally left blank